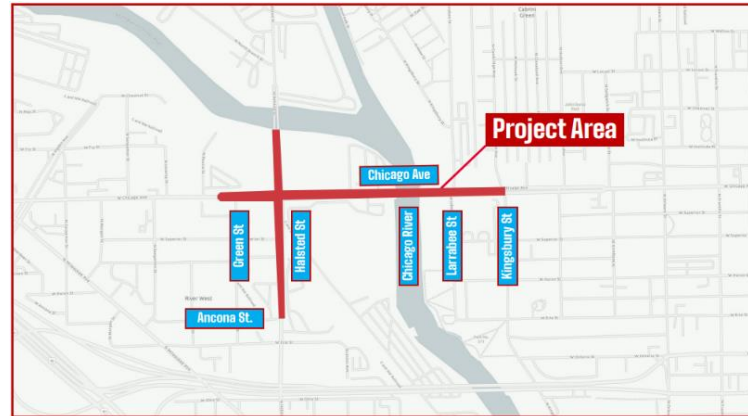
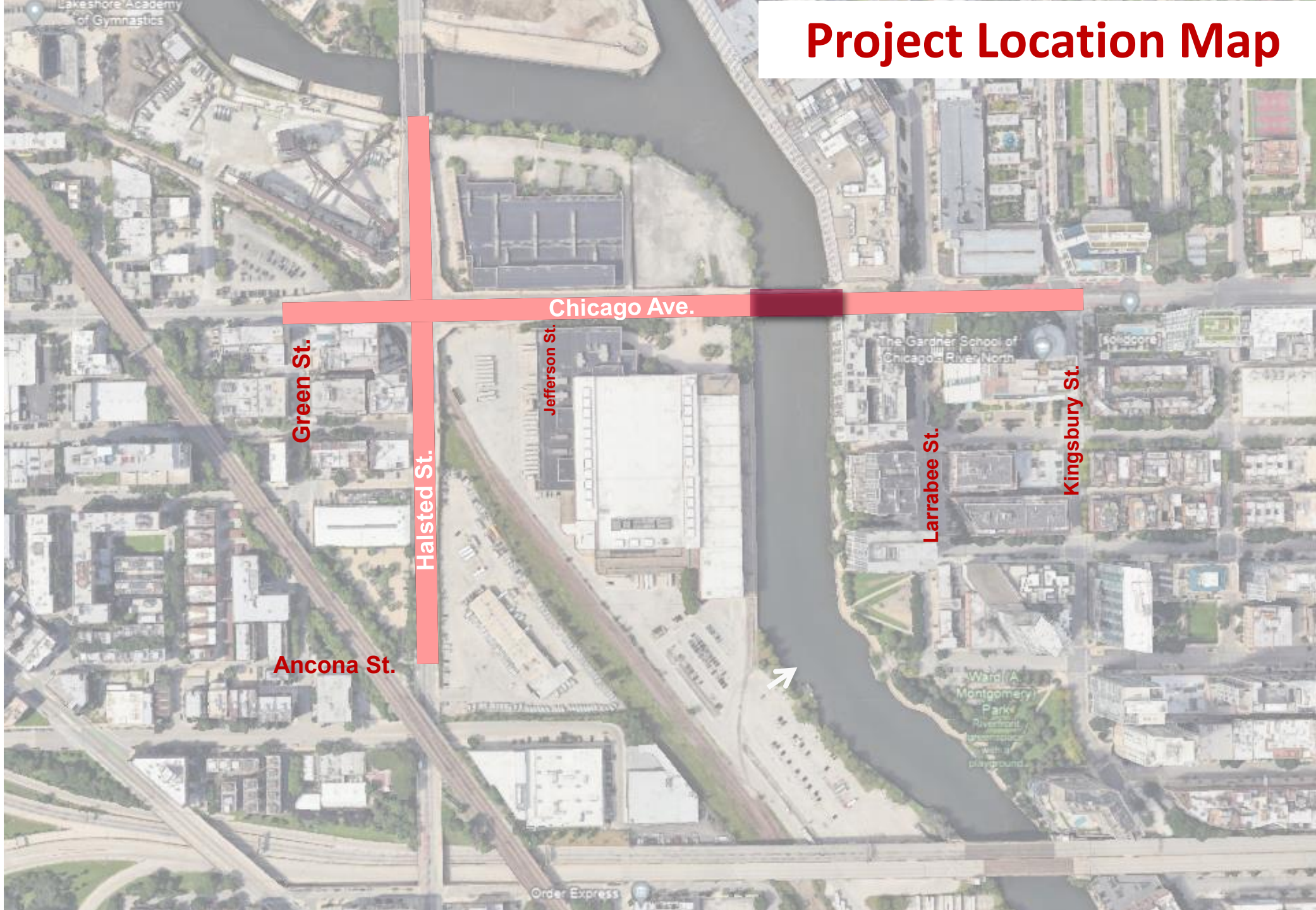


Chicago Avenue River Bridge & Chicago-Halsted Viaduct Project



Project Location Map



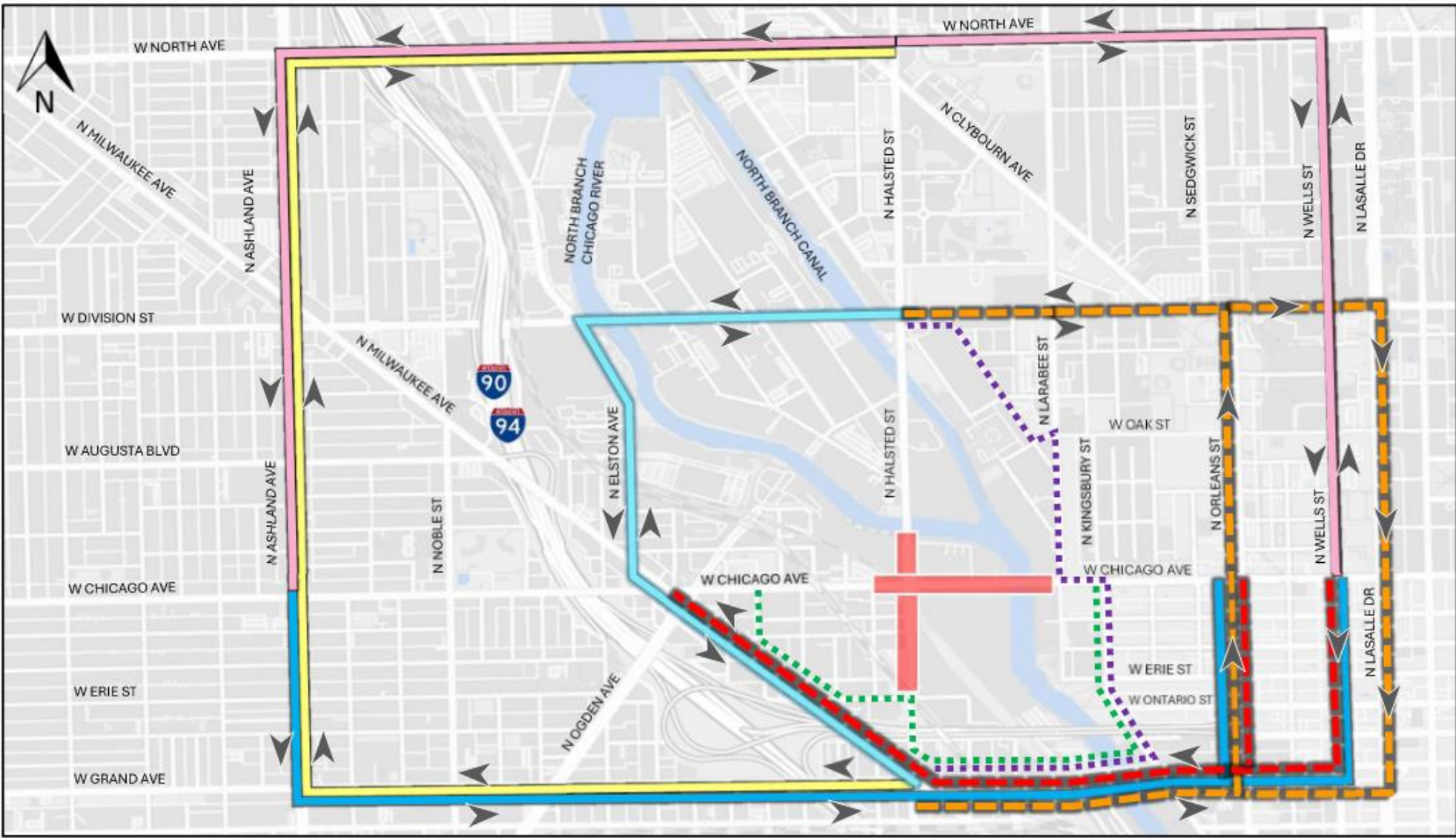
Project Scope

- Remove the existing temporary Chicago Ave. bridge over the River, and replace with a tied-arch bridge
- Riverwalk connection beneath new bridge
- Remove the existing Chicago-Halsted viaduct and replace with a new viaduct
- Chicago Ave. at Jefferson St. – new traffic signals
- Traffic signal modernization (at 3 intersections)
- Chicago Ave. at Jefferson St. will be raised
- Pedestrian, bicycle, and transit improvements
- Street lighting removal and replacement
- Landscaping

Project Phases and Schedule



Detours during Construction



LEGEND

- | | | | |
|---|---|---|---|
|  | Chicago Avenue Truck Detour |  | Halsted Street Truck Detour |
|  | Chicago Avenue Vehicle Detour |  | Halsted Street Vehicle |
|  | Chicago Avenue CTA Bus Detour |  | Halsted Street CTA Bus Detour |
|  | Chicago Avenue Pedestrian and Bike Detour |  | Halsted Street Pedestrian and Bike Detour |

Chicago Avenue Bridge



Bascule bridge removed in 2018

Chicago Avenue Bridge



Existing temporary bridge to be removed





Chicago Ave. Bridge over the North Branch of the Chicago River



Thank you